

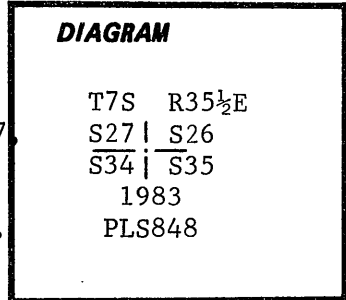
CERTIFIED RECORD OF LAND CORNER MONUMENTATION

History of original corner establishment:

Corner established in 1884 by William Barr, Under General Land Office Contract No. 492. Surveyor Generals Notes state:
Set basalt stone 20x14x8" 15" in ground for corner to secs. 26, 27, 34, and 35 marked with 1 notch on S and 2 notches on E edges.

From which:

A Pine 12" dia. bears N15°E, 82 lks dist. marked T7S R35½E S26 BT.
A " " " " S25°E, 75 lks " " " " S35 "
A " " " " S15°W, 16 " " " " S34 "
A " 10" " " N75°W, 35 " " " " S27 "



Description of corner evidence found:

Found a 18"x12"x6" stone with 2vgrooves on East face and one groove on South face, well set in the ground

From which:

A Lodge-pole Pine stump, no scribing visible, bears S20°W, 10.2 ft.
A " " " " " " " " S24°E, 48.9 ft.

Both stumps are burned. Since they verify the position of the stone it is accepted as the corner position.

Description of monument and accessories established to perpetuate the original location of this corner:


Set a 30"x2½" aluminum pipe with a 2½" aluminum cap stamped as shown in diagram. Set 28" in ground, set original stone North alongside pipe.

From which:

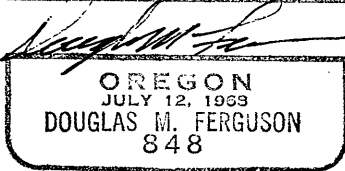
A Lodge-pole Pine 6" dia. bears N56°W, 8.0 ft. scribed S27 BT.
A " " " 7" " " N16°E, 5.4 ft. "T7S R35½E" S26 BT.
A " " " 6" " " S30°E, 19.2 ft. " S35 BT.
A " " " 5" " " S53°W, 28.2 ft. " S34 BT.

Set steel post with warning sign North 3 ft.

Nailed brass washers stamped PLS848, bearing gree and warning signs to each tree. Painted 6" red band around each tree.



Corner monumented 8-22-83
Witnessed by D. Mitchell Ferguson



Office of Surveyor County of Grant
State of Oregon, I hereby certify that the within instrument was filed in this office
for record on the 22 day of Nov, 1983
Robert D. Bayett by _____
(COUNTY OFFICIAL) (DEPUTY)